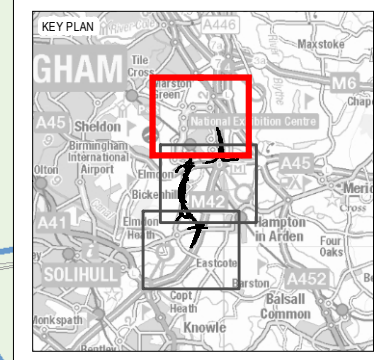


- NOTES**
THIS DRAWING IS TO BE READ IN CONJUNCTION WITH ALL OTHER RELEVANT DOCUMENTATION.
- LEGEND**
- THE SCHEME
 - LIMITS OF LAND TO BE ACQUIRED OR USED PERMANENTLY OR TEMPORARILY (THE ORDER LIMITS)
 - LIMITS OF LAND TO BE TEMPORARILY ACQUIRED FOR SIGNAGE INSTALLATION
 - LAND NOT INCLUDED WITHIN THE ORDER LIMITS
 - PUBLIC RIGHT OF WAY
 - GREEN MAN TRAIL
 - WATERCOURSE
 - ANCIENT WOODLAND
 - SITE OF SPECIAL SCIENTIFIC INTEREST
 - SHADOWBROOK MEADOWS NATURE RESERVE
 - GREEN BELT
 - HIGH SPEED 2
 - HS2 AND UKC DEVELOPMENT SITE
 - MINERAL EXTRACTION SITE
 - GRADE I LISTED BUILDING
 - GRADE II* LISTED BUILDING
 - GRADE II LISTED BUILDING
 - CONSERVATION AREA



FIRST ISSUE	GB	JG	13/12/18	C01
Revision Details	By	Check	Date	Suffix

Purpose of Issue
DCO SUBMISSION

Client
Highways England
Floor 5
Two Colmore Square
38 Colmore Circus
B4 6BN

Development Consent Order Number
TR010027

Project Title
M42 JUNCTION 6 IMPROVEMENT

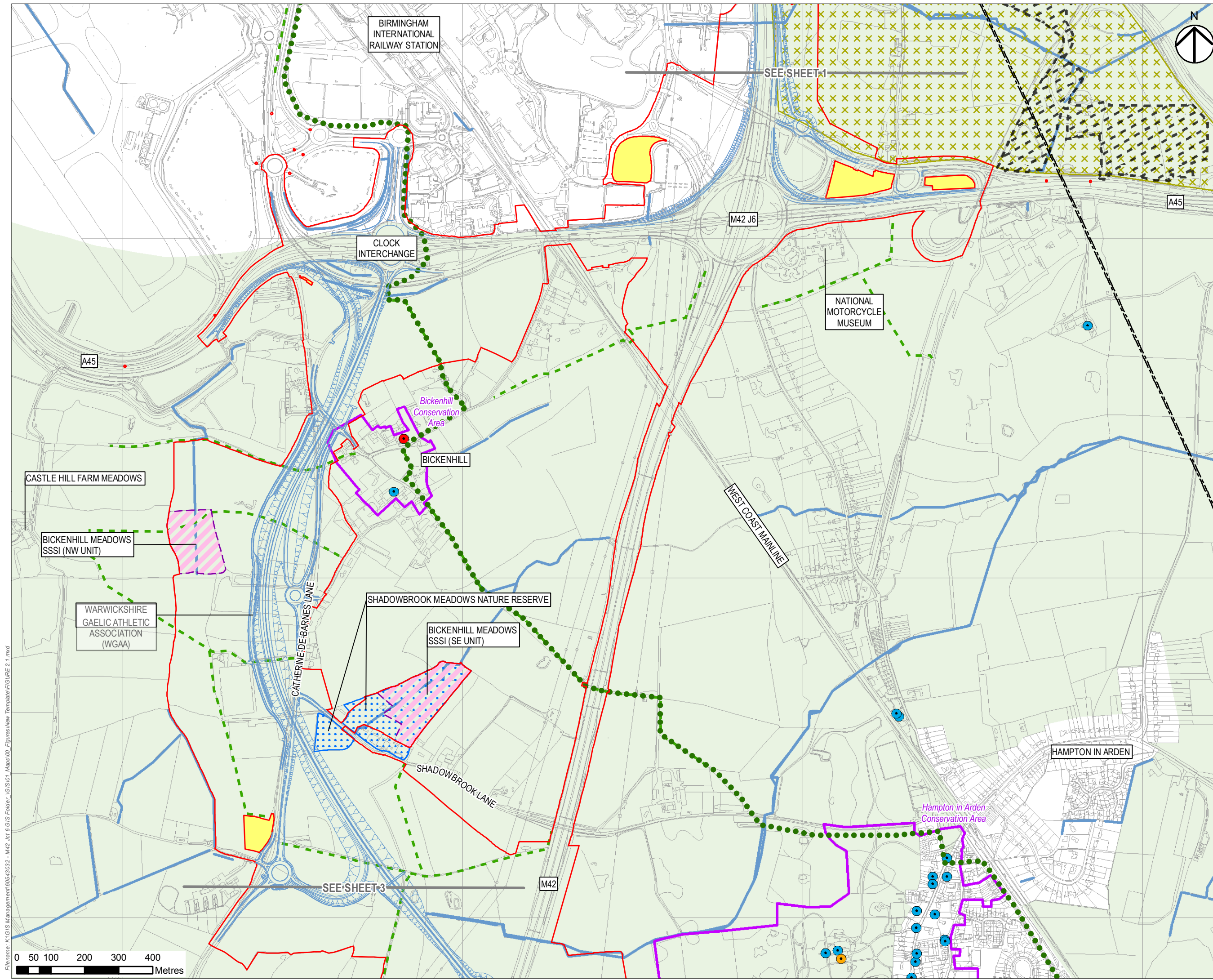
Drawing Title
FIGURE 2.1 SCHEME AND STUDY AREA SHEET 1 OF 3

Designed MB	Drawn GB	Checked GC	Approved JG	Date 13/12/18
Internal Project No 60543032		Suitability D7		
Scale @ A3 1:10,000		Zone M42		

THIS DOCUMENT HAS BEEN PREPARED PURSUANT TO AND SUBJECT TO THE TERMS OF AECOM'S APPOINTMENT BY ITS CLIENT. AECOM ACCEPTS NO LIABILITY FOR ANY USE OF THIS DOCUMENT OTHER THAN BY ITS ORIGINAL CLIENT OR FOLLOWING AECOM'S EXPRESS AGREEMENT TO SUCH USE, AND ONLY FOR THE PURPOSES FOR WHICH IT WAS PREPARED AND PROVIDED.

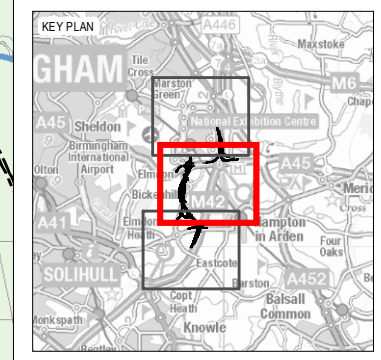
Drawing Number HE551485	Highways England Project Name -ACM-	Originator -EGN-	Volume	Rev
M42_SW_ZZ_ZZ	Location	-DR-DC-0047	Type Role Number	C01

File name: K:\GIS Management\60543032 - M42 Jct 6 GIS Folder - GIS01 - Figures\New Template\FIGURE 2.1.mxd



NOTES
THIS DRAWING IS TO BE READ IN CONJUNCTION WITH ALL OTHER RELEVANT DOCUMENTATION.

- LEGEND
- THE SCHEME
 - LIMITS OF LAND TO BE ACQUIRED OR USED PERMANENTLY OR TEMPORARILY (THE ORDER LIMITS)
 - LIMITS OF LAND TO BE TEMPORARILY ACQUIRED FOR SIGNAGE INSTALLATION
 - LAND NOT INCLUDED WITHIN THE ORDER LIMITS
 - PUBLIC RIGHT OF WAY
 - GREEN MAN TRAIL
 - WATERCOURSE
 - ANCIENT WOODLAND
 - SITE OF SPECIAL SCIENTIFIC INTEREST
 - SHADOWBROOK MEADOWS NATURE RESERVE
 - GREEN BELT
 - HIGH SPEED 2
 - HS2 AND UKC DEVELOPMENT SITE
 - MINERAL EXTRACTION SITE
 - GRADE I LISTED BUILDING
 - GRADE II* LISTED BUILDING
 - GRADE II LISTED BUILDING
 - CONSERVATION AREA



FIRST ISSUE	GB	JG	13/12/18	C01
Revision Details	By	Check	Date	Suffix

Purpose of Issue
DCO SUBMISSION

Client
Highways England
Floor 5
Two Colmore Square
38 Colmore Circus
B4 6BN

Development Consent Order Number
TR010027

Project Title
M42 JUNCTION 6 IMPROVEMENT

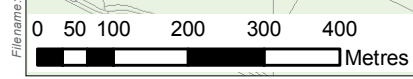
Drawing Title
FIGURE 2.1 SCHEME AND STUDY AREA SHEET 2 OF 3

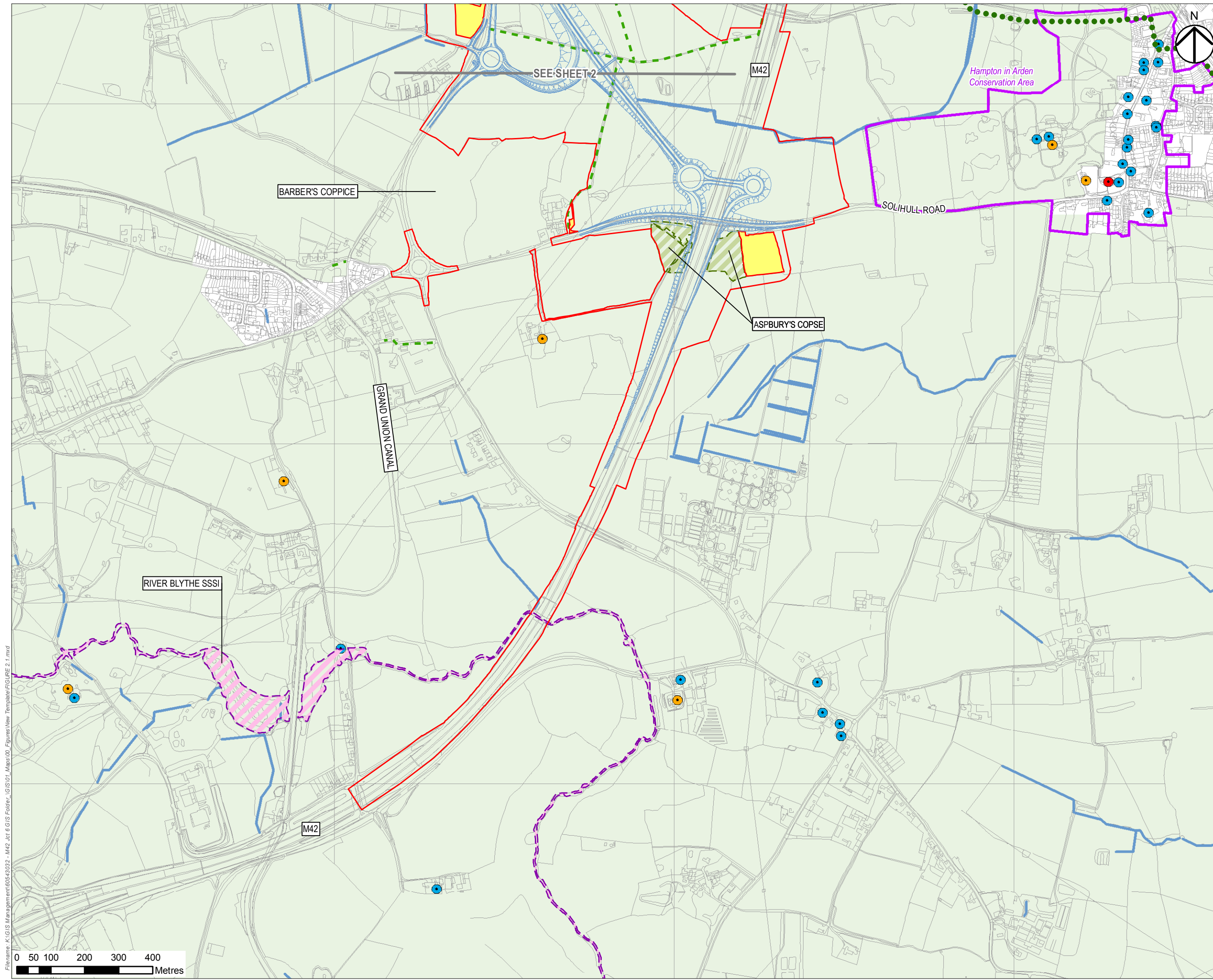
Designed MB	Drawn GB	Checked GC	Approved JG	Date 13/12/18
Internal Project No 60543032	Suitability D7			
Scale @ A3 1:10,000	Zone M42			

THIS DOCUMENT HAS BEEN PREPARED PURSUANT TO AND SUBJECT TO THE TERMS OF AECOM'S APPOINTMENT BY ITS CLIENT. AECOM ACCEPTS NO LIABILITY FOR ANY USE OF THIS DOCUMENT OTHER THAN BY ITS ORIGINAL CLIENT OR FOLLOWING AECOM'S EXPRESS AGREEMENT TO SUCH USE, AND ONLY FOR THE PURPOSES FOR WHICH IT WAS PREPARED AND PROVIDED.

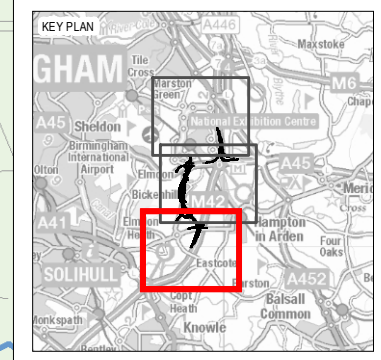
Drawing Number HE551485	Originator -ACM	Volume -EGN-	Rev C01
Location M42_SW_ZZ_ZZ	Type -DR-DC-0048	Role	Number

Filename: K:\GIS Management\60543032 - M42 Jct 6 GIS Folder - GIS01 - Maps\00 - Figures\New Template\Figure 2.1.mxd





- NOTES**
THIS DRAWING IS TO BE READ IN CONJUNCTION WITH ALL OTHER RELEVANT DOCUMENTATION.
- LEGEND**
- THE SCHEME
 - LIMITS OF LAND TO BE ACQUIRED OR USED PERMANENTLY OR TEMPORARILY (THE ORDER LIMITS)
 - LIMITS OF LAND TO BE TEMPORARILY ACQUIRED FOR SIGNAGE INSTALLATION
 - LAND NOT INCLUDED WITHIN THE ORDER LIMITS
 - PUBLIC RIGHT OF WAY
 - GREEN MAN TRAIL
 - WATERCOURSE
 - ANCIENT WOODLAND
 - SITE OF SPECIAL SCIENTIFIC INTEREST
 - SHADOWBROOK MEADOWS NATURE RESERVE
 - GREEN BELT
 - HIGH SPEED 2
 - HS2 AND UKC DEVELOPMENT SITE
 - MINERAL EXTRACTION SITE
 - GRADE I LISTED BUILDING
 - GRADE II* LISTED BUILDING
 - GRADE II LISTED BUILDING
 - CONSERVATION AREA



FIRST ISSUE	GB	JG	13/12/18	C01
Revision Details	By	Check	Date	Suffix

Purpose of Issue
DCO SUBMISSION

Client
Highways England
Floor 5
Two Colmore Square
38 Colmore Circus
B4 6BN

Development Consent Order Number
TR010027

Project Title
M42 JUNCTION 6 IMPROVEMENT

Drawing Title
FIGURE 2.1 SCHEME AND STUDY AREA SHEET 3 OF 3

Designed MB	Drawn GB	Checked GC	Approved JG	Date 13/12/18
Internal Project No 60543032		Suitability D7		
Scale @ A3 1:10,000		Zone M42		

THIS DOCUMENT HAS BEEN PREPARED PURSUANT TO AND SUBJECT TO THE TERMS OF AECOM'S APPOINTMENT BY ITS CLIENT. AECOM ACCEPTS NO LIABILITY FOR ANY USE OF THIS DOCUMENT OTHER THAN BY ITS ORIGINAL CLIENT OR FOLLOWING AECOM'S EXPRESS AGREEMENT TO SUCH USE, AND ONLY FOR THE PURPOSES FOR WHICH IT WAS PREPARED AND PROVIDED.

Drawing Number	Highways England Pn	Originator	Volume	Rev
HE551485	-ACM	-EGN-		C01
M42_SW_ZZ_ZZ	-DR-DC-0049			
Location	Type	Role	Number	

Filename: K:\GIS Management\60543032 - M42 Jct 6 GIS Folder - GIS01 - Figures\New Template\Figure 2.1.mxd

